CONTOURED MAPS

200-M LEVEL

Tints are omitted in major regions where data are not available.

Tints and isopleths are omitted from the Ross Sea because the temperature, salinity, and oxygen patterns in that region are too complex to be depicted at the scale of the maps.

Tints are omitted in coastal regions where the water does not reach the level treated on this Plate.

Salinity (‰)

<34.0
34.0
34.4
34.6
34.8
35.2
35.6
>35.6

Contour interval 0.2‰

Oxygen (ml/l)

<4.0
4.0
5.0
6.0
7.0
8.0
>8.0

Contour interval 0.5 ml/l

Temperature

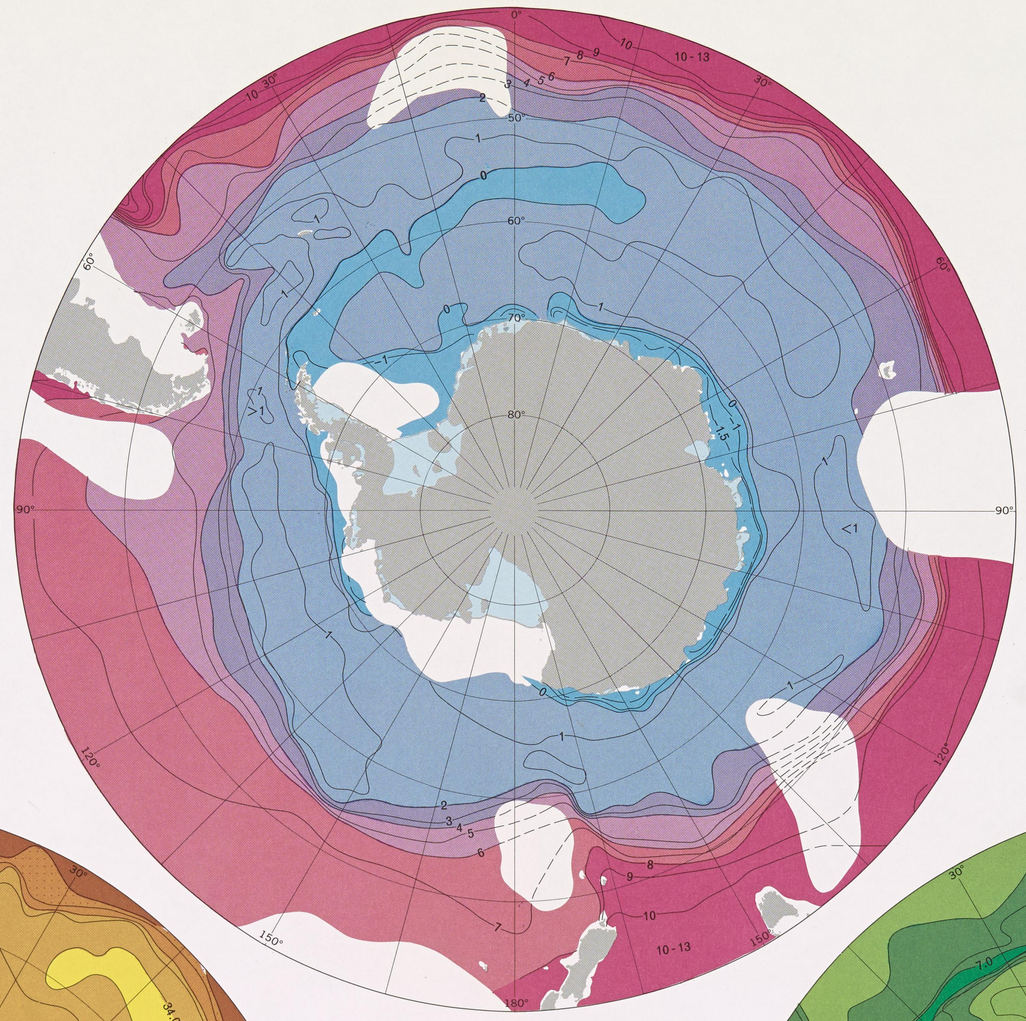

Salinity

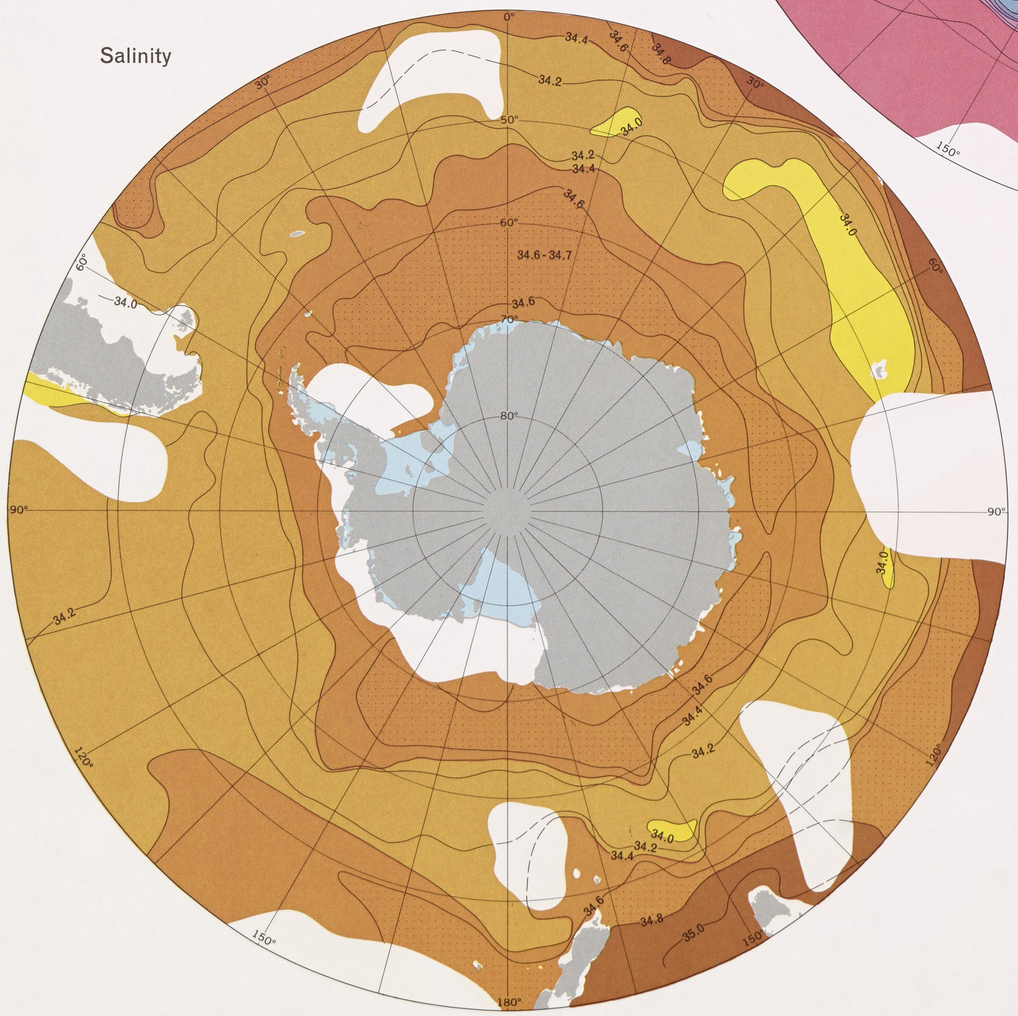

Oxygen

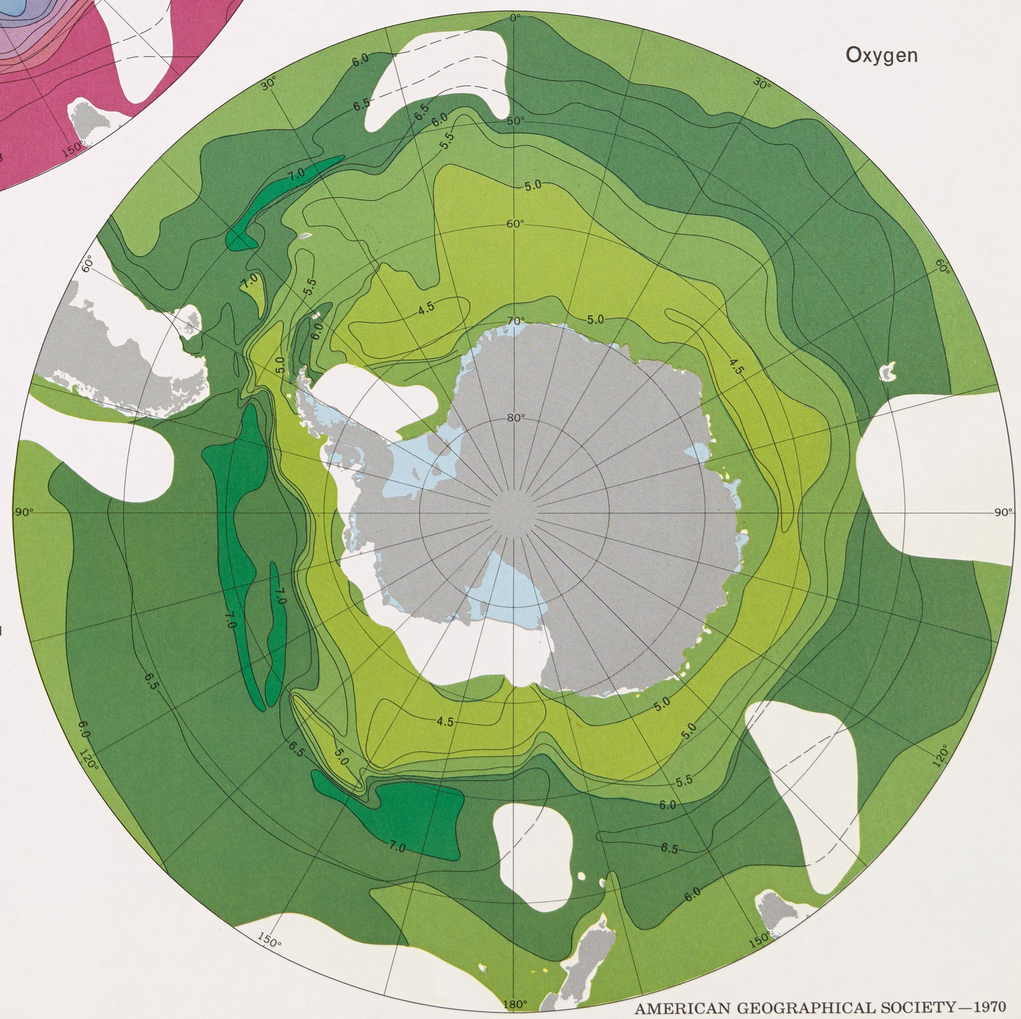

Temperature (°C)

−2
0
2
4
6
8
>8

Contour interval 1°C

Isopleth inserted within regular interval

Isopleth interpolated

Ice shelf

AMERICAN GEOGRAPHICAL SOCIETY—1970